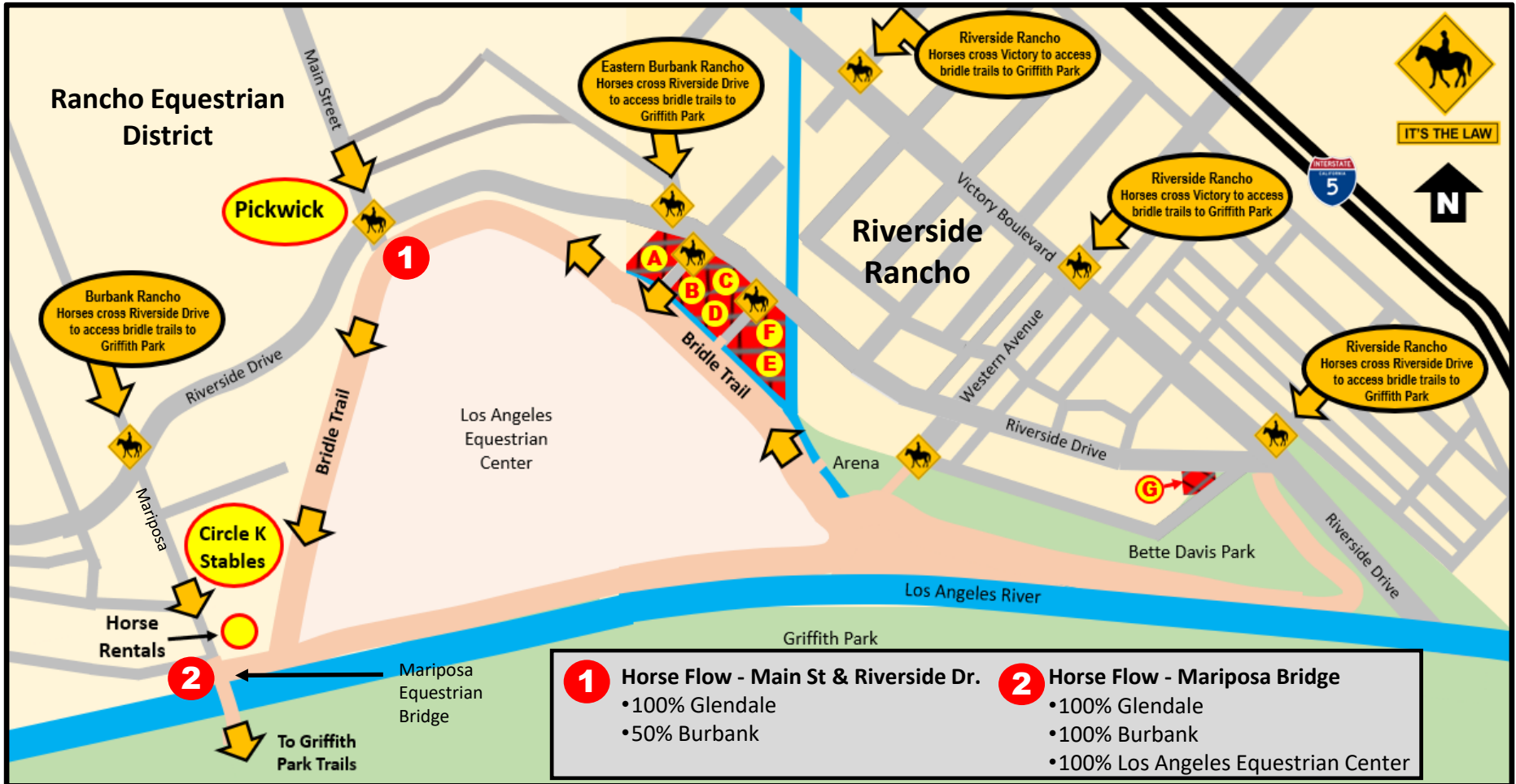


1

Primary Residential Equestrian Crossings & Horse Flow to Access Public Bridle Trails to Griffith Park (Burbank & Glendale Ranchos)



Street and road access route, where equestrians ride horses from their home stables to access bridle trails and onto the 55-miles of riding trails on the 4,210 acres in Griffith Park



Primary bridle trail access points



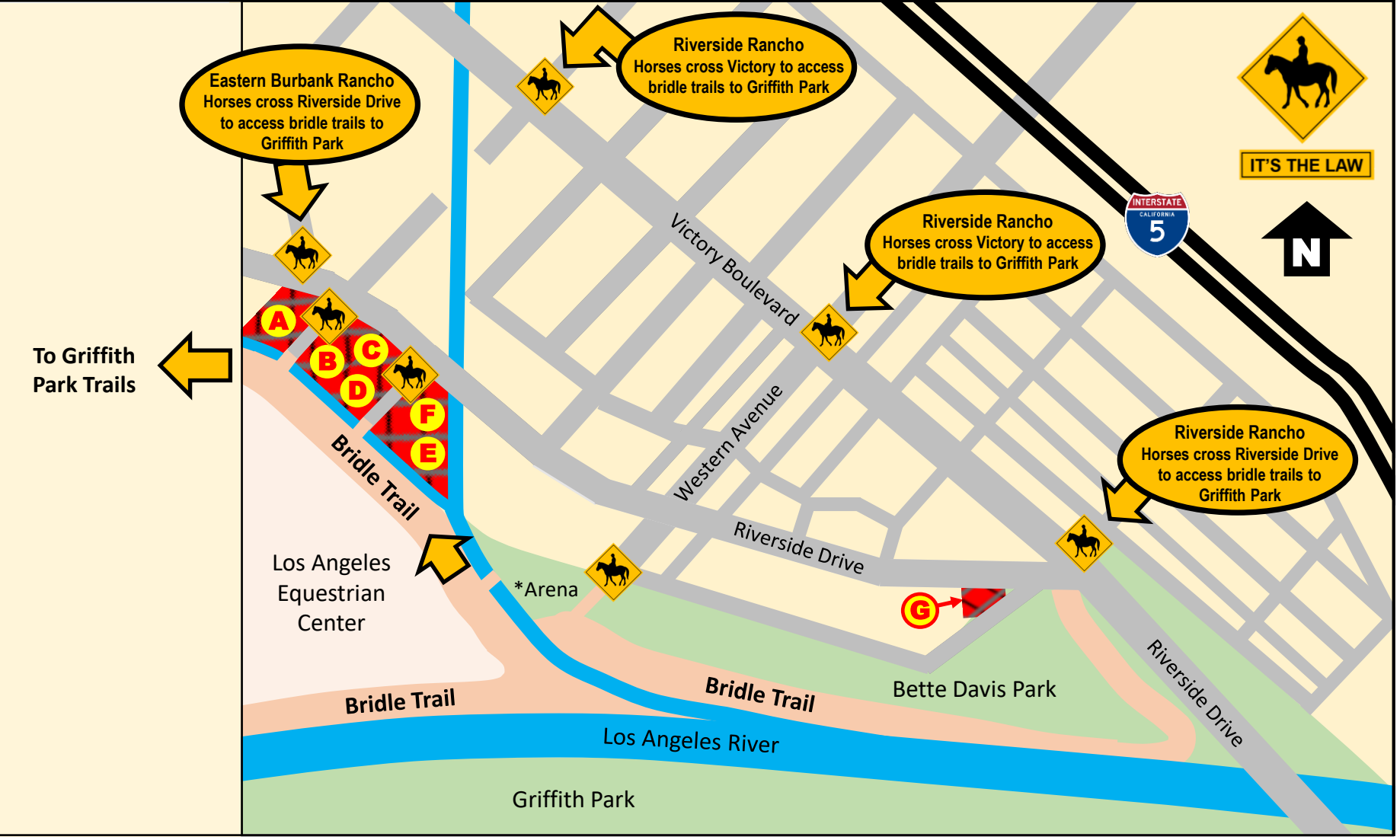
Commercial Equestrian Zone (City of Glendale Zoning Map)


- A. 1900 Riv. Silver Spur Stables-Built in 1939*
- B. 1940 Riv. TriKee Tack Feed-Built in 1943*
- C. 1850 Riv. LA Horse Rentals/Rocken P Stables-Built in 1943)*
- D. 1930 Riv. Triple R Boarding Stables-Built in 1973*


- E. 110 Irving Age. Whispering Willow-Built in 1940*
 - F. 1820 Riv. Griffith Park Horse Rentals-Built in 1940
 - G. 1532 Riv. Da Moor's Feed & Tack
- *Provides horse boarding




Primary Residential Equestrian Crossings to Access
Bridle Trails Adjacent to Commercial Equestrian Zone





 Street and road access route, where equestrians ride horses from their home stables to access bridle trails and onto the 55-miles of riding trails on the 4,210 acres in Griffith Park

 Primary bridle trail access points

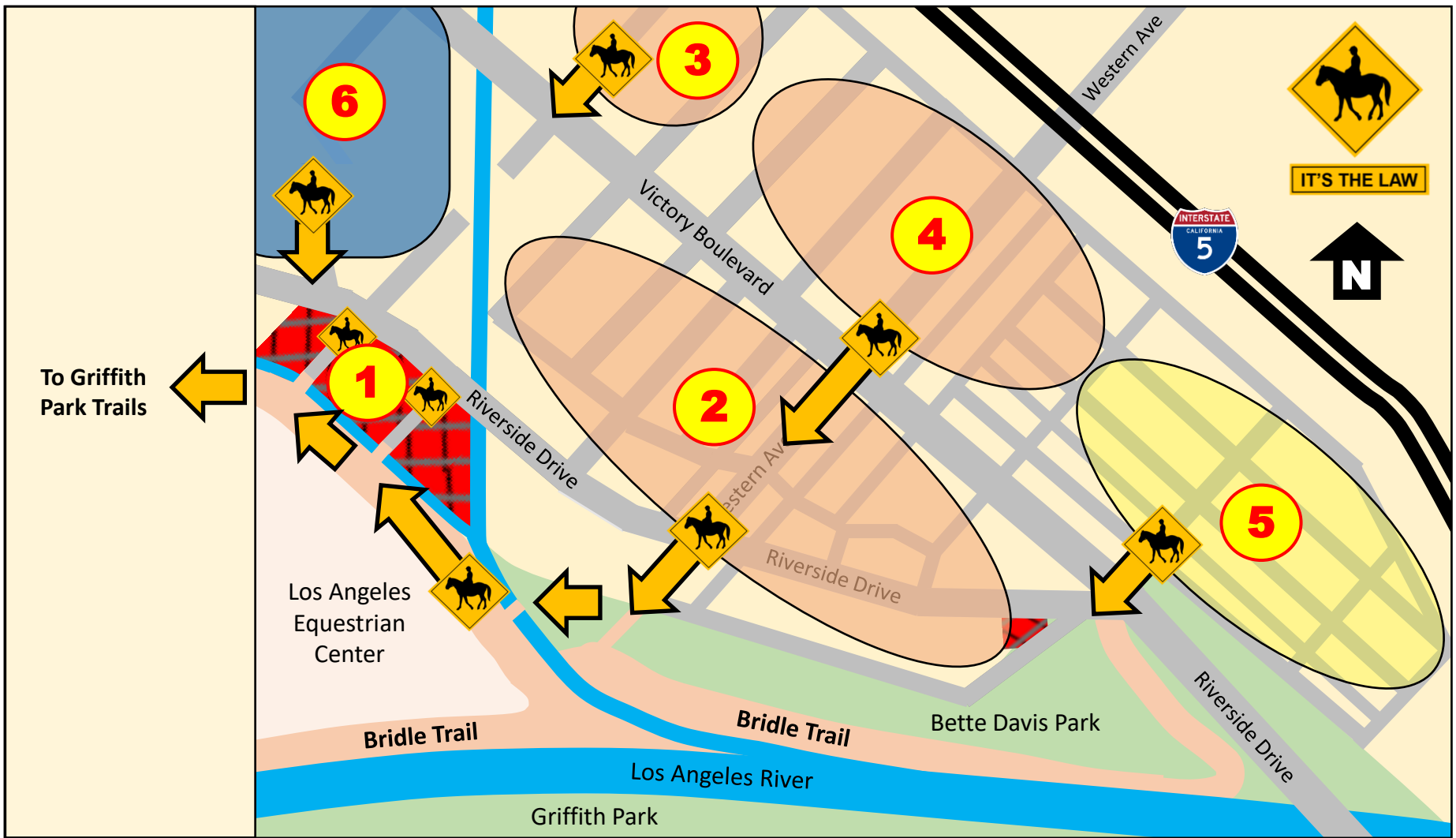
 Commercial Equestrian Zone (City of Glendale Zoning Map)


<p>A. 1900 Riv. Silver Spur Stables-Built in 1939</p> <p>B. 1940 Riv. TriKee Tack Feed-Built in 1943</p> <p>C. 1850 Riv. LA Horse Rentals/Rocken P Stables-Built in 1943)</p> <p>D. 1930 Riv. Triple R Boarding Stables-Built in 1973</p>	<p>E. 110 Irving Age. Whispering Willow-Built in 1940</p> <p>F. 1820 Riv. Griffith Park Horse Rentals-Built in 1940</p> <p>G. 1532 Riv. Da Moor's Feed & Tack</p> <p>*Easter Field open horse arena</p>
---	---






Residential Equestrian Horse Trail Access Flow By Region to Commercial Equestrian (CE) Zone

3



 Street and road access route, where equestrians ride horses from their home stables to access bridles trails and onto the 55-miles of riding trails on the 4,210 acres in Griffith Park

 Primary bridle trail access points

 Commercial Equestrian Zone (City of Glendale Zoning Map)

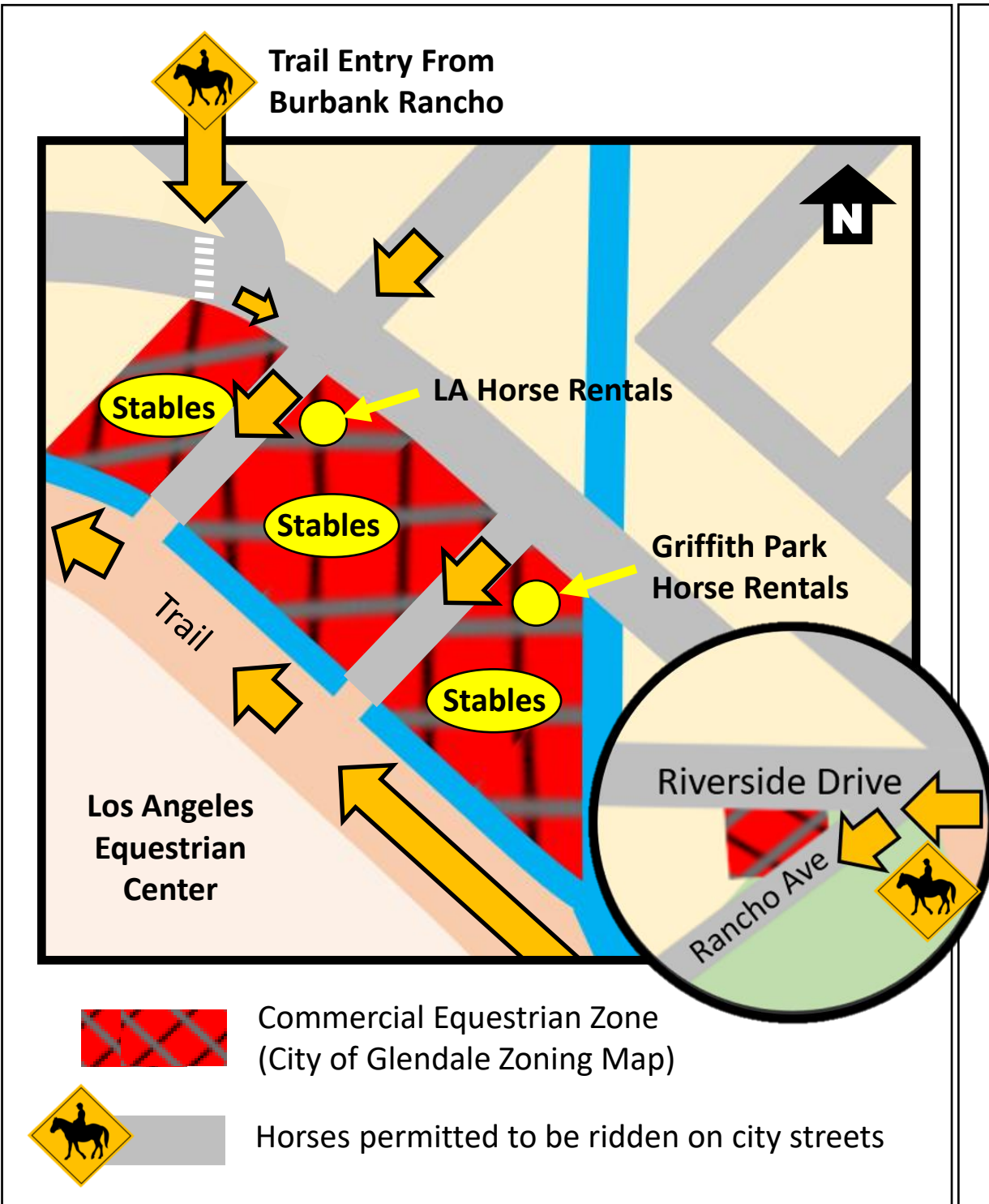
1. Includes the 5 stables, and two horse rental facilities that join other regions to Griffith Park Trails
2. Crosses Riverside Drive at Western Avenue to access trails
3. Crosses at Victory Boulevard at Allen Avenue, joining region "2" to access trails
4. Crosses Victory Boulevard at Western Avenue, onto region "2" to access trails
5. Crosses Riverside Drive at Sonora Avenue to access trails, joining all regions to access trails
6. Eastern Burbank Rancho: Crosses Riverside Drive on the west side, front and side Silver Spur Stables



IT'S THE LAW



4 Equestrian Flow from Residential Equestrian Regions to Trails along Commercial Equestrian (CE) Zone








1. Shows the Burbank Rancho equestrian flow passing the front of Silver Spur Stables, LA Horse Rentals, other stables, and Silver Spur Stables joining together to access trails.
2. Shows Griffith Park Horse Rentals, other stables, joining together to access trails.
3. All other regions in the Riverside Rancho, join together along the back side of Silver Spur Stables to access Griffith Park trails.
4. The Los Angeles Equestrian Center, adjacent to the trail, also utilizes the same bridle trail for those riding to Bette Davis Park and Easter Field Horse Arena. In this case riding adjacent to all CE zone stables.

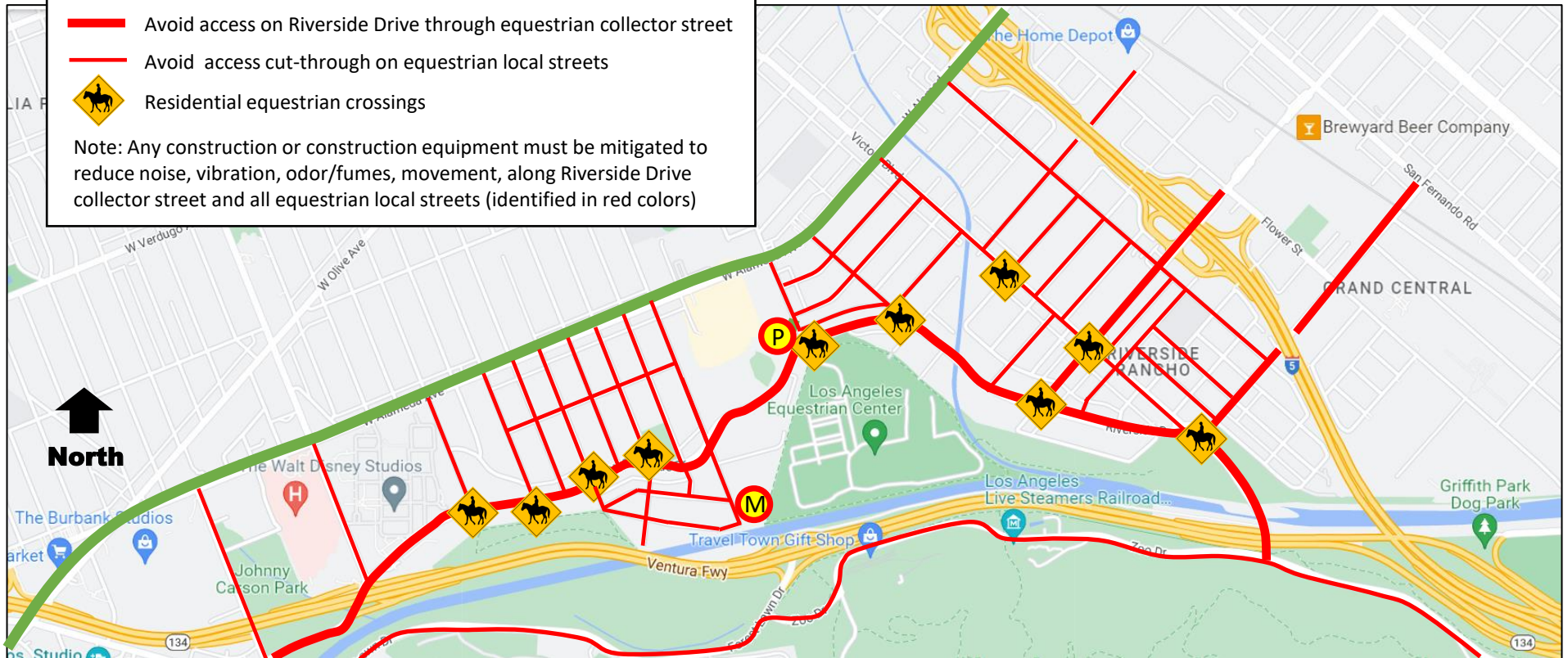


5

Traffic Mitigation to Divert Traffic from Urban Ranchos (Burbank & Glendale)

-  Mariposa (M) & Pickwick Project (P) Sites
-  Maintain traffic access away from equestrian community
-  Avoid access on Riverside Drive through equestrian collector street
-  Avoid access cut-through on equestrian local streets
-  Residential equestrian crossings

Note: Any construction or construction equipment must be mitigated to reduce noise, vibration, odor/fumes, movement, along Riverside Drive collector street and all equestrian local streets (identified in red colors)



Horses.PublicHealthBehaviorsolutions.com

